







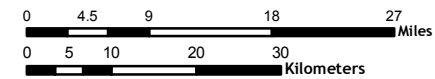


Fatalities: 2006-2010









-  2006
-  2007
-  2008
-  2009
-  2010

Boundaries

-  States
-  I-81 Counties
-  Counties



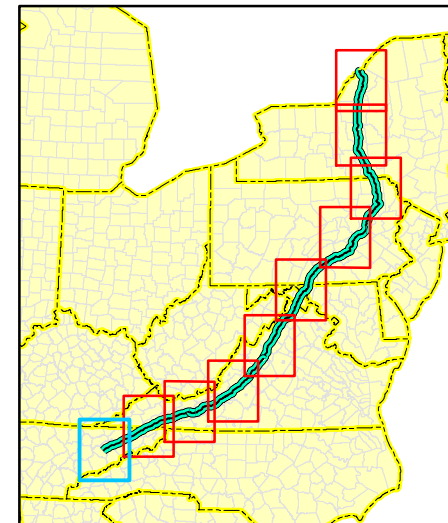
Transportation

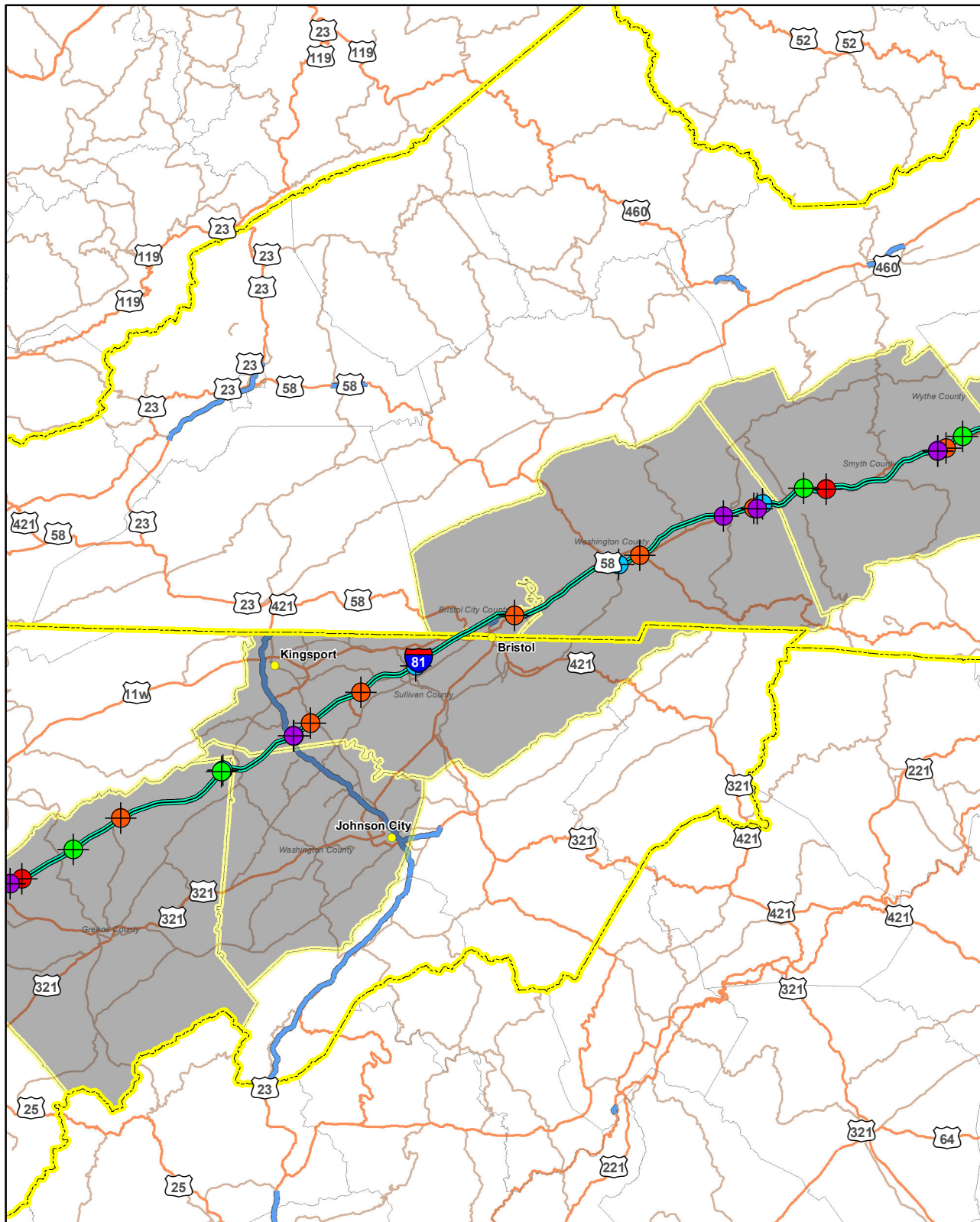
-  I-81
-  Interstate Highway
-  Highway
-  Major Road
-  Minor Road
-  Other Road
-  Ferry
-  Cities



Created By:
Gus Frederick, Shippensburg University

Coordinate System: Custom, I-81 Corridor
Projection: Transverse Mercator
Datum: North American Datum 1983



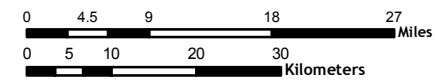


Fatalities: 2006-2010

- 2006
- 2007
- 2008
- 2009
- 2010

Boundaries

- States
- I-81 Counties
- Counties



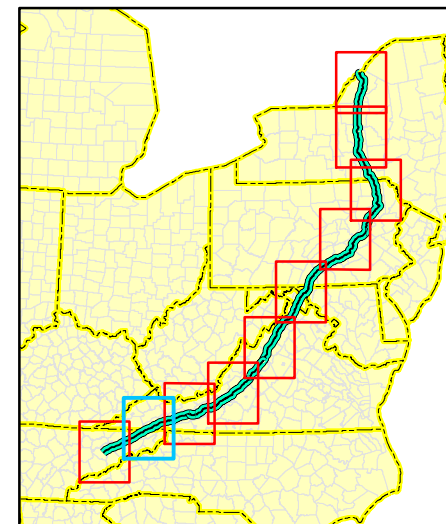
Transportation

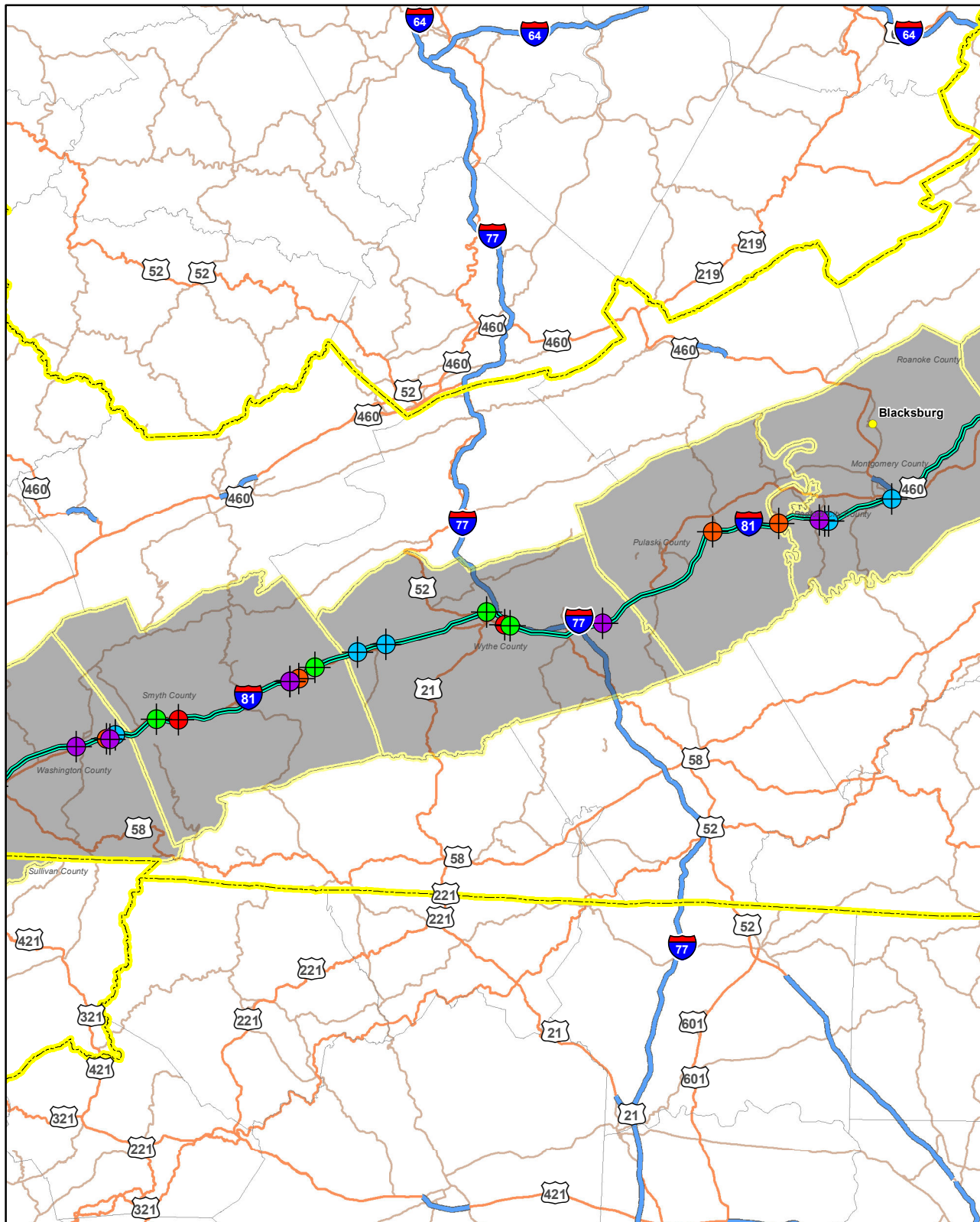
- I-81
- Interstate Highway
- Highway
- Major Road
- Minor Road
- Other Road
- Ferry
- Cities



Created By:
Gus Frederick, Shippensburg University

Coordinate System: Custom, I-81 Corridor
Projection: Transverse Mercator
Datum: North American Datum 1983



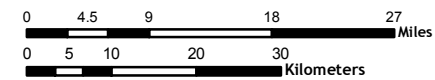


Fatalities: 2006-2010

- 2006
- 2007
- 2008
- 2009
- 2010

Boundaries

- States
- I-81 Counties
- Counties



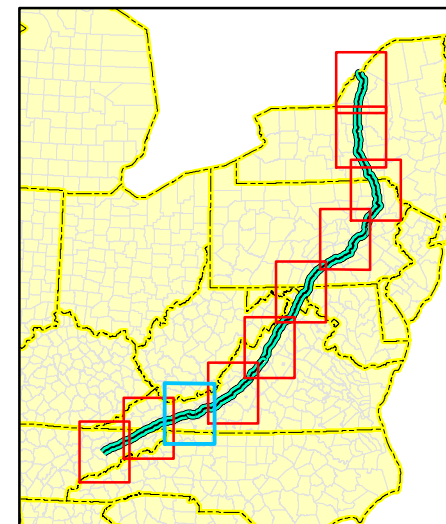
Transportation

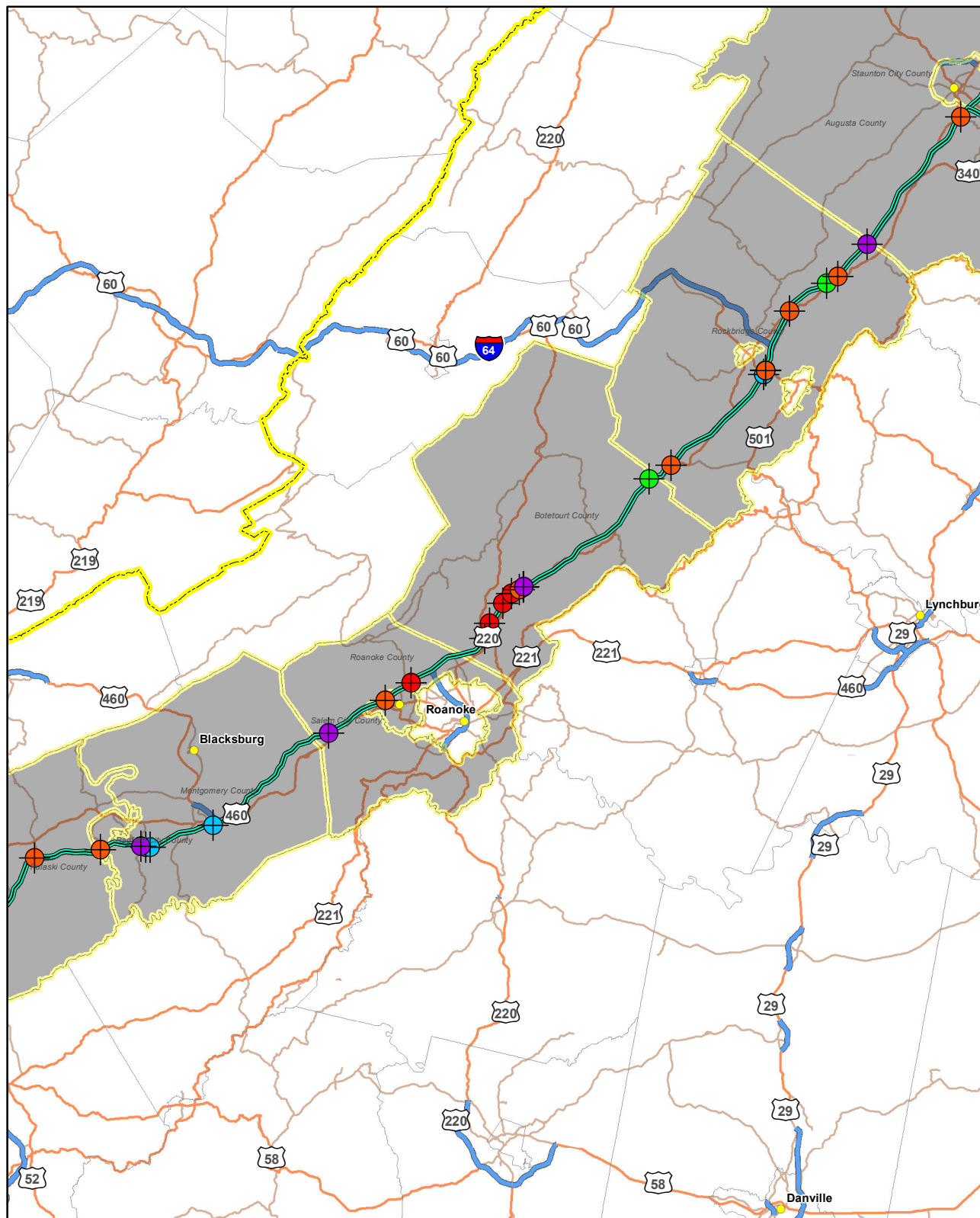
- I-81
- Interstate Highway
- Highway
- Major Road
- Minor Road
- Other Road
- Ferry
- Cities



Created By:
Gus Frederick, Shippensburg University

Coordinate System: Custom, I-81 Corridor
Projection: Transverse Mercator
Datum: North American Datum 1983



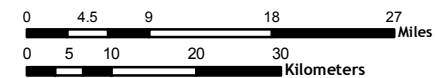


Fatalities: 2006-2010

- 2006
- 2007
- 2008
- 2009
- 2010

Boundaries

- States
- I-81 Counties
- Counties



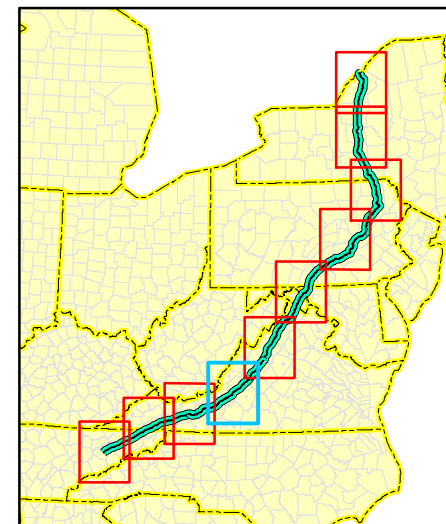
Transportation

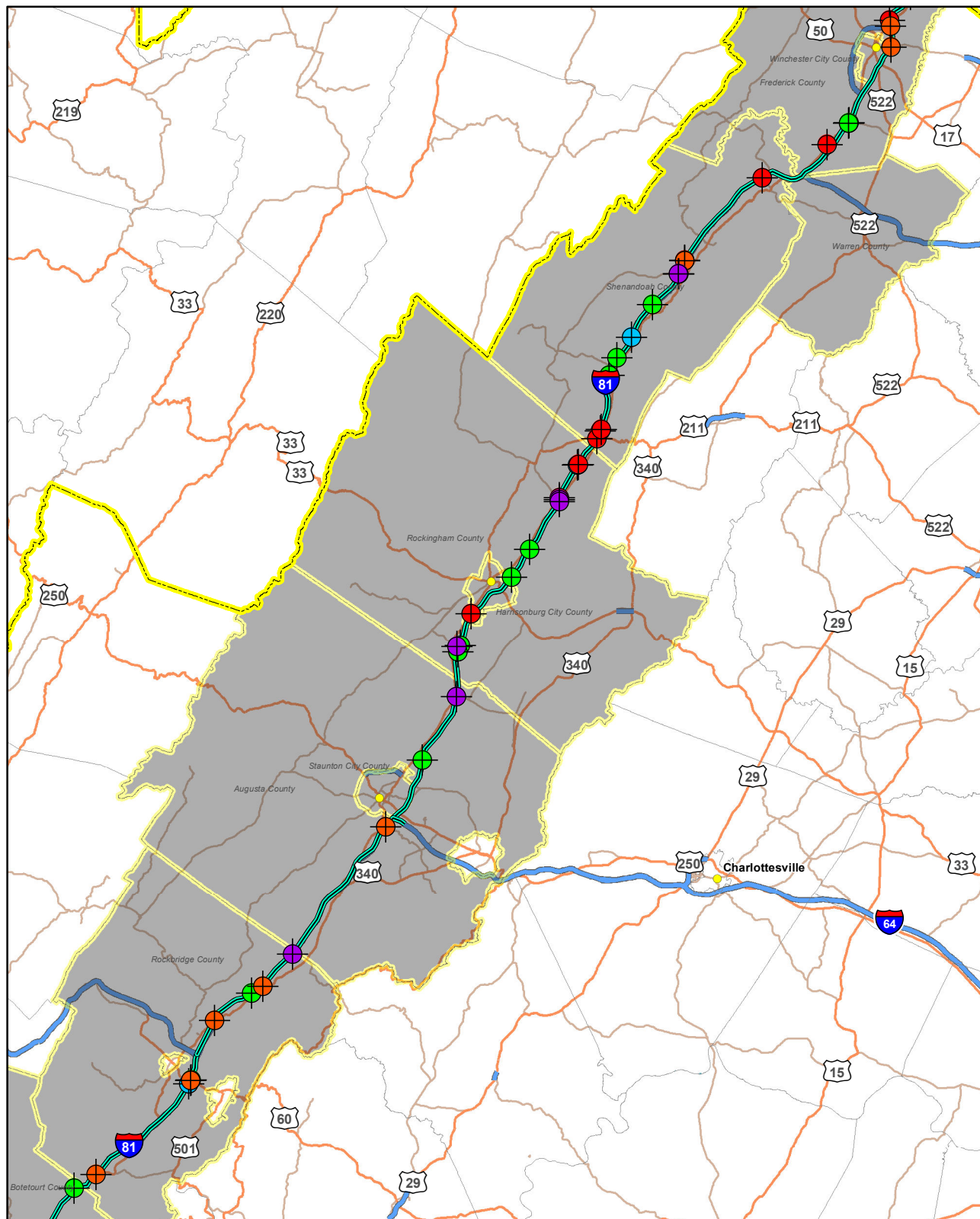
- I-81
- Interstate Highway
- Highway
- Major Road
- Minor Road
- Other Road
- Ferry
- Cities








Created By:
Gus Frederick, Shippensburg University

Coordinate System: Custom, I-81 Corridor
Projection: Transverse Mercator
Datum: North American Datum 1983






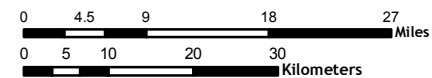


Fatalities: 2006-2010









-  2006
-  2007
-  2008
-  2009
-  2010

Boundaries

-  States
-  I-81 Counties
-  Counties



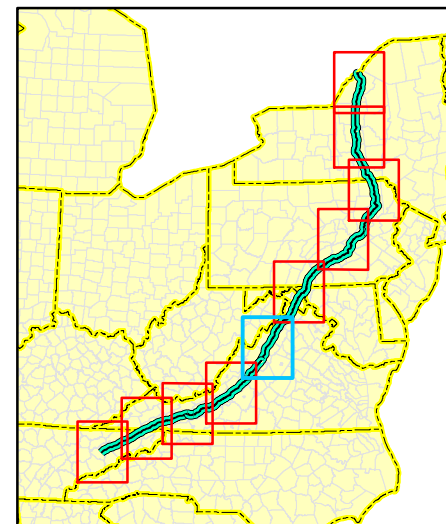
Transportation

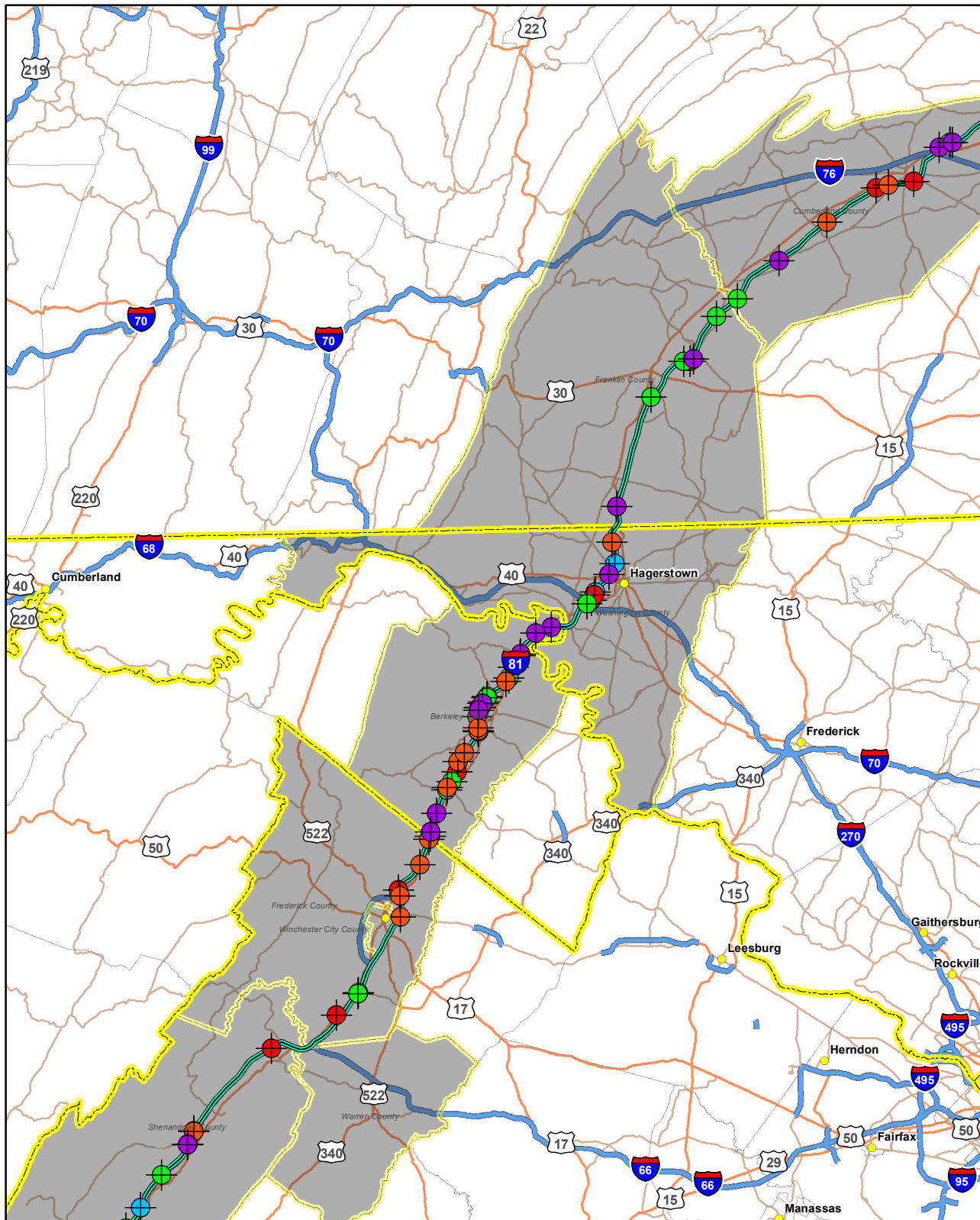
-  I-81
-  Interstate Highway
-  Highway
-  Major Road
-  Minor Road
-  Other Road
-  Ferry
-  Cities



Created By:
Gus Frederick, Shippensburg University

Coordinate System: Custom, I-81 Corridor
Projection: Transverse Mercator
Datum: North American Datum 1983



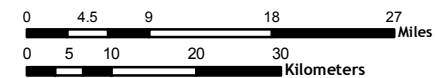


Fatalities: 2006-2010

- 2006
- 2007
- 2008
- 2009
- 2010

Boundaries

- States
- I-81 Counties
- Counties



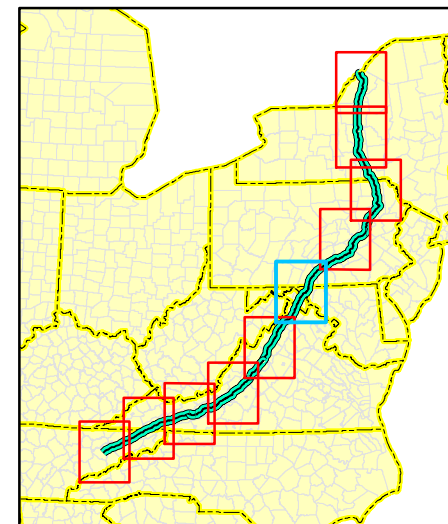
Transportation

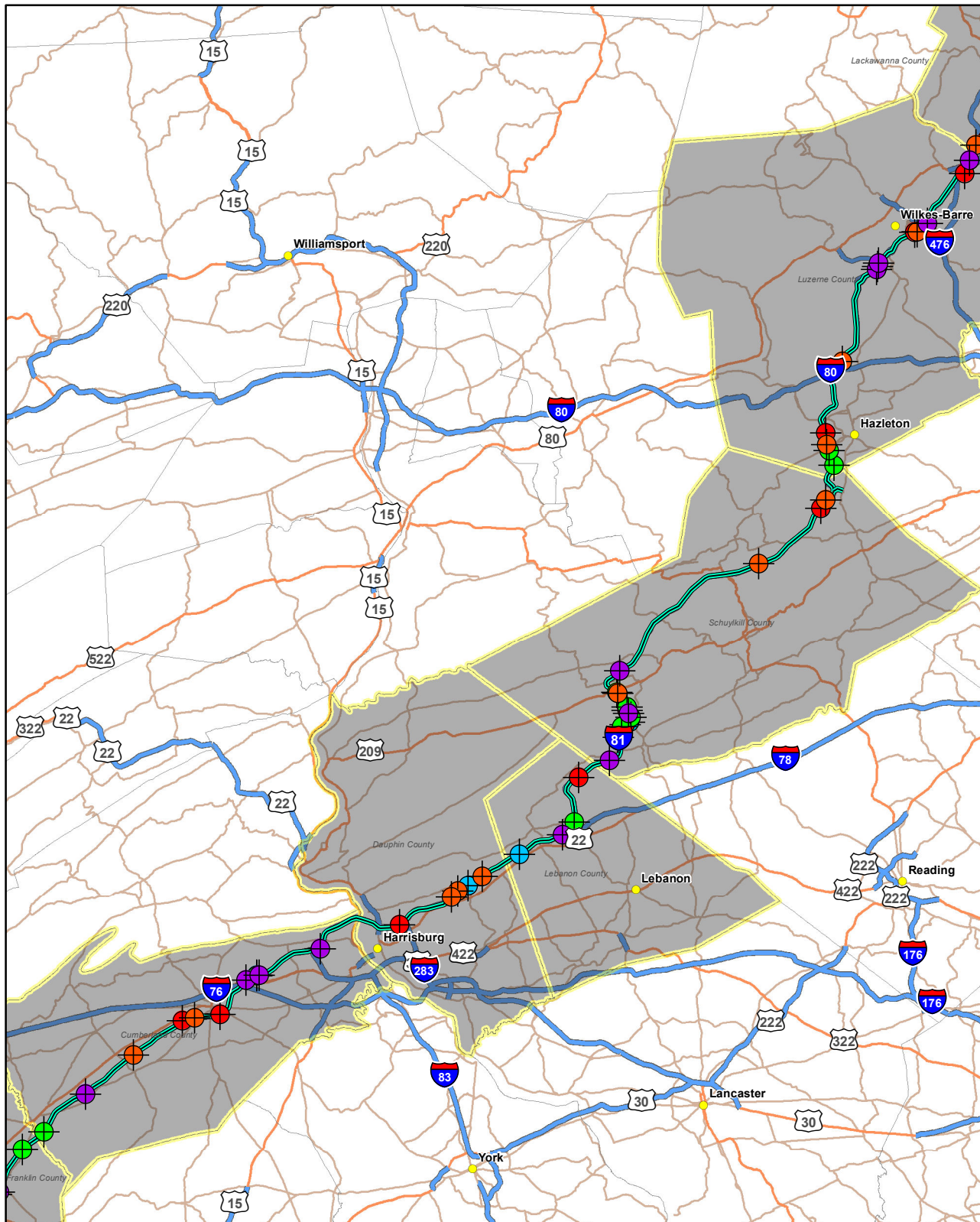
- I-81
- Interstate Highway
- Highway
- Major Road
- Minor Road
- Other Road
- Ferry
- Cities



Created By:
Gus Frederick, Shippensburg University

Coordinate System: Custom, I-81 Corridor
Projection: Transverse Mercator
Datum: North American Datum 1983



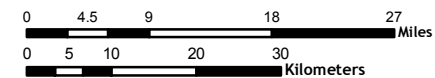


Fatalities: 2006-2010

- 2006
- 2007
- 2008
- 2009
- 2010

Boundaries

- States
- I-81 Counties
- Counties



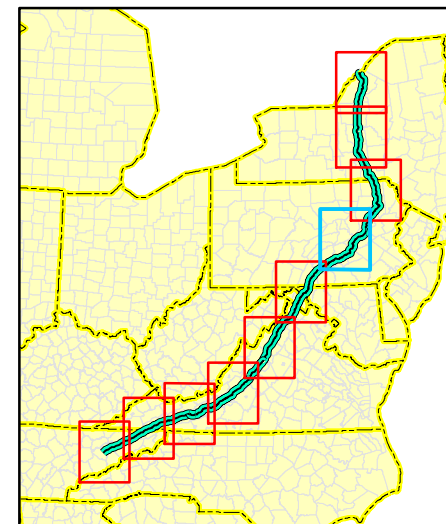
Transportation

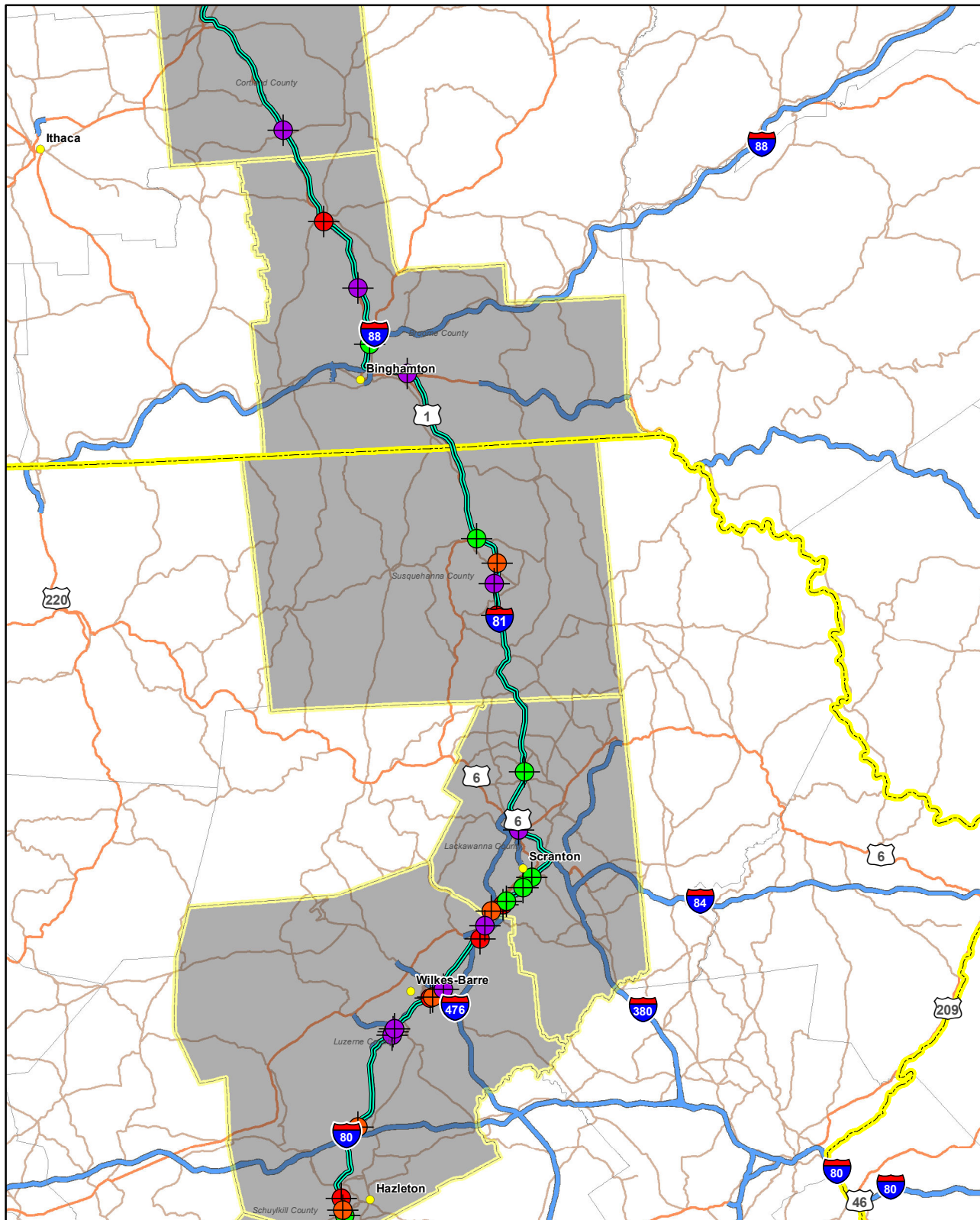
- I-81
- Interstate Highway
- Highway
- Major Road
- Minor Road
- Other Road
- Ferry
- Cities








Created By:
Gus Frederick, Shippensburg University

Coordinate System: Custom, I-81 Corridor
Projection: Transverse Mercator
Datum: North American Datum 1983






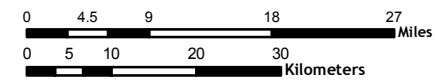


Fatalities: 2006-2010









-  2006
-  2007
-  2008
-  2009
-  2010

Boundaries

-  States
-  I-81 Counties
-  Counties



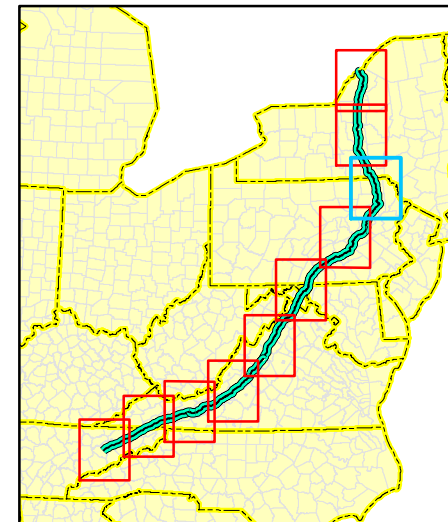
Transportation

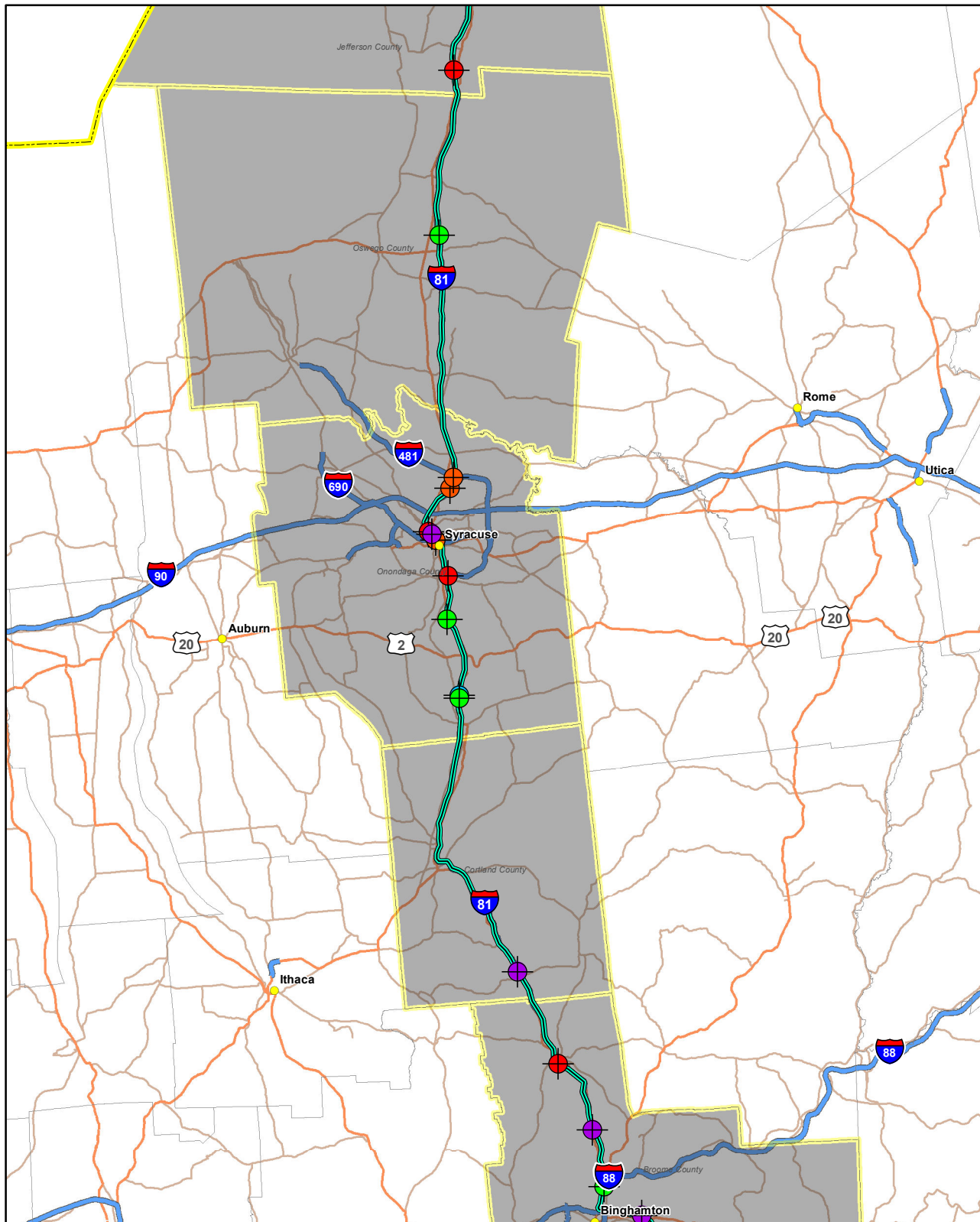
-  I-81
-  Interstate Highway
-  Highway
-  Major Road
-  Minor Road
-  Other Road
-  Ferry
-  Cities








Created By:
Gus Frederick, Shippensburg University

Coordinate System: Custom, I-81 Corridor
Projection: Transverse Mercator
Datum: North American Datum 1983






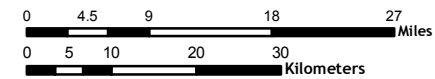


Fatalities: 2006-2010









-  2006
-  2007
-  2008
-  2009
-  2010

Boundaries

-  States
-  I-81 Counties
-  Counties



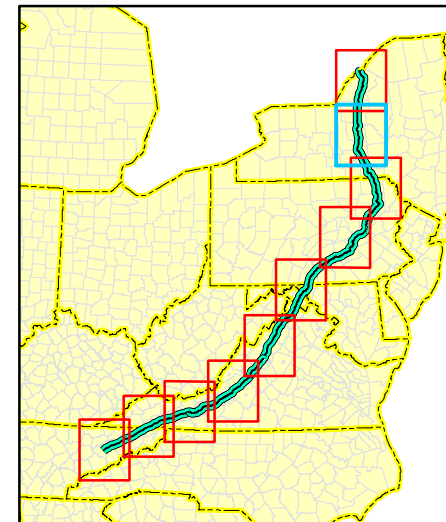
Transportation

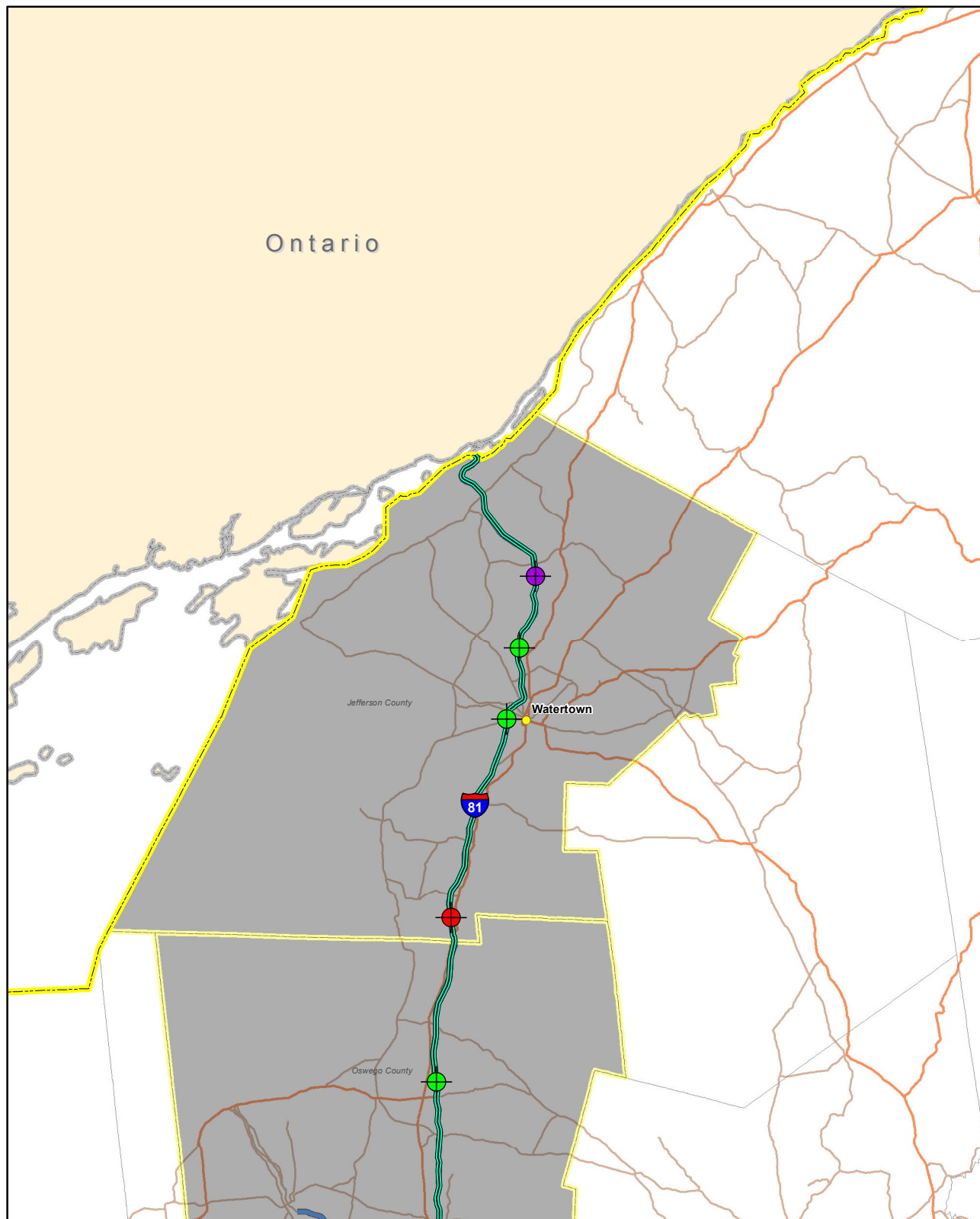
-  I-81
-  Interstate Highway
-  Highway
-  Major Road
-  Minor Road
-  Other Road
-  Ferry
-  Cities








Created By:
Gus Frederick, Shippensburg University

Coordinate System: Custom, I-81 Corridor
Projection: Transverse Mercator
Datum: North American Datum 1983






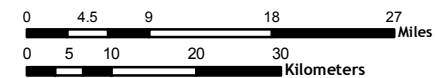


Fatalities: 2006-2010









-  2006
-  2007
-  2008
-  2009
-  2010

Boundaries

-  States
-  I-81 Counties
-  Counties



Transportation

-  I-81
-  Interstate Highway
-  Highway
-  Major Road
-  Minor Road
-  Other Road
-  Ferry
-  Cities



Created By:
Gus Frederick, Shippensburg University

Coordinate System: Custom, I-81 Corridor
Projection: Transverse Mercator
Datum: North American Datum 1983

